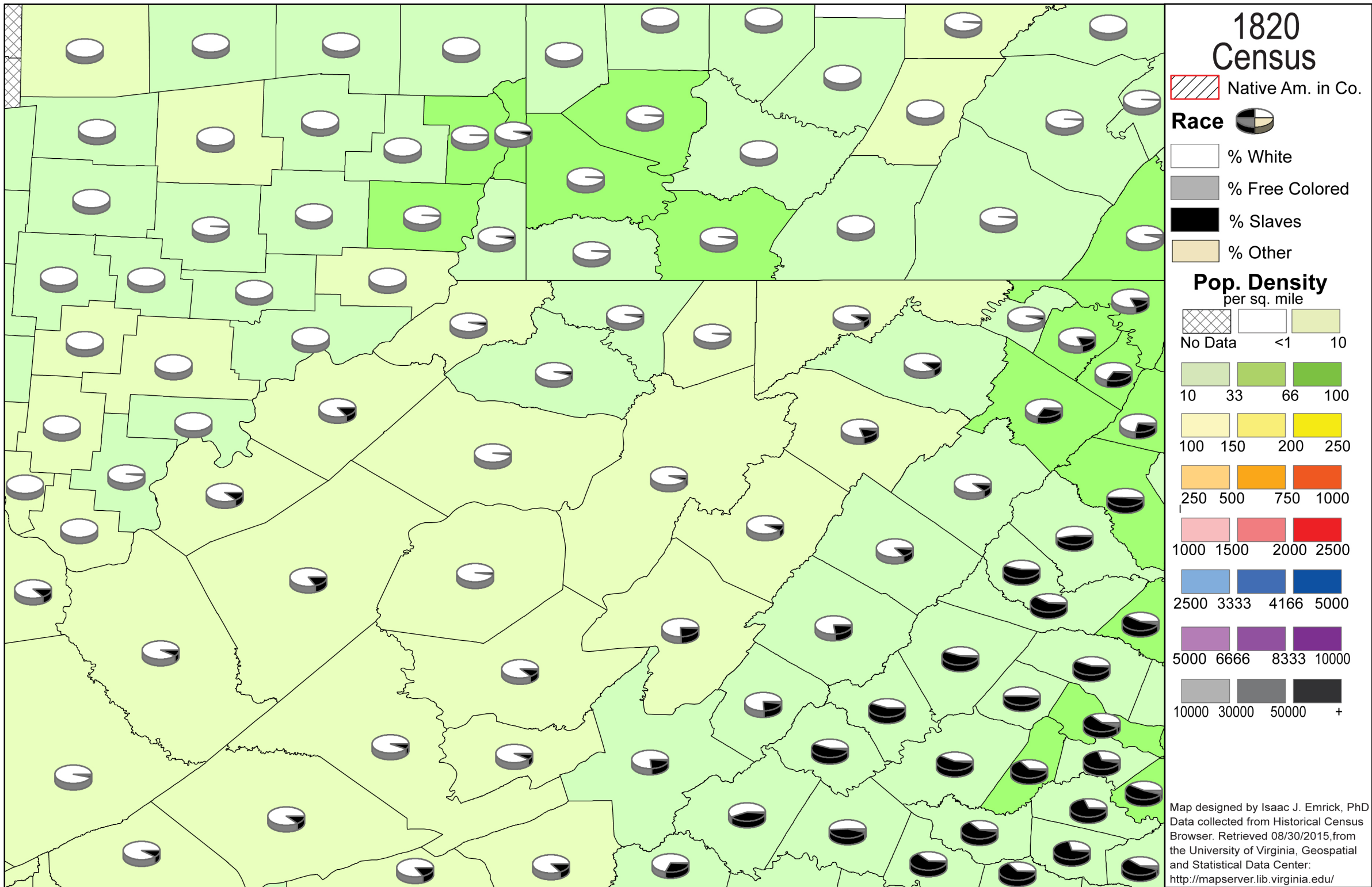
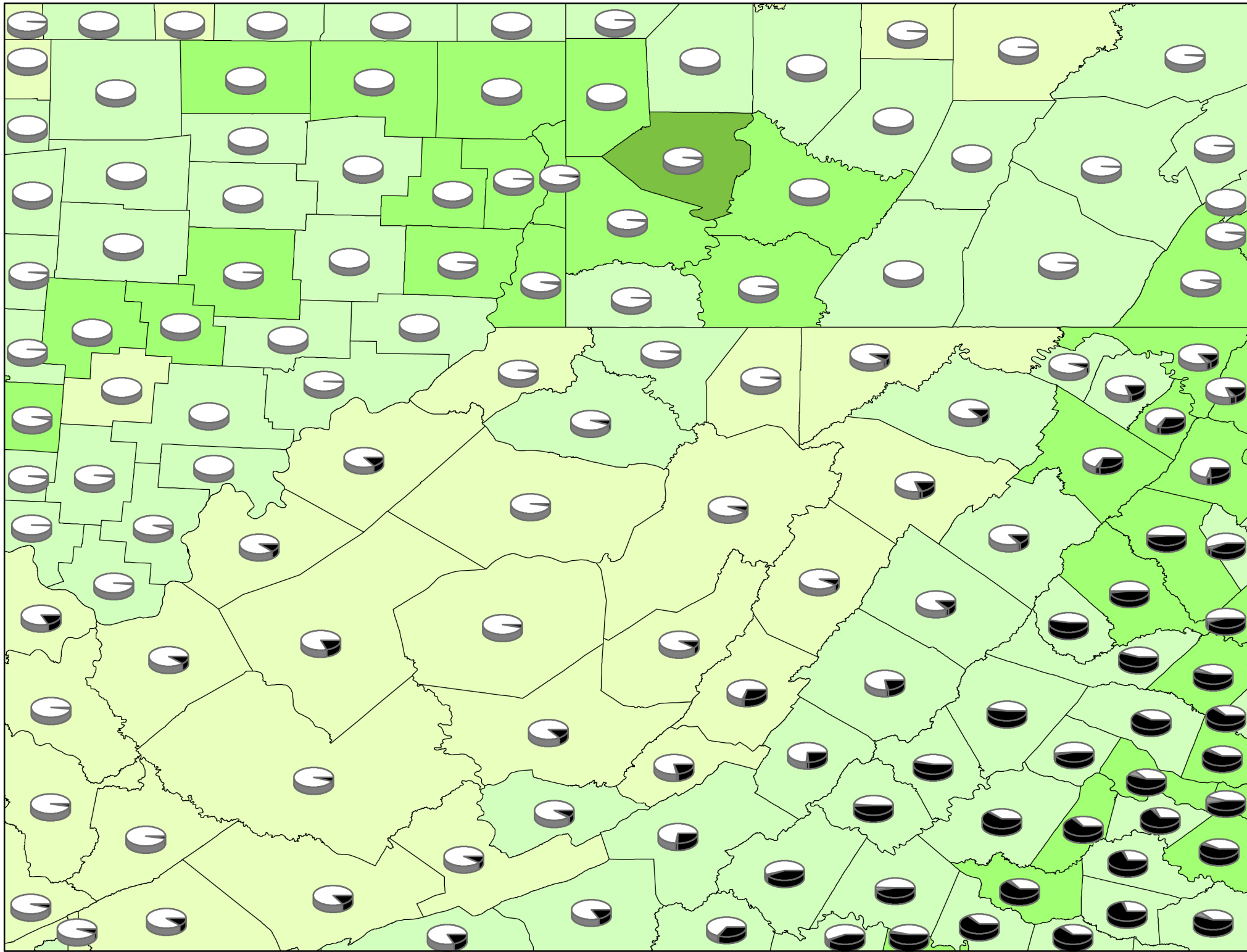



Map designed by Isaac J. Emrick, PhD
 Data collected from Historical Census
 Browser. Retrieved 08/30/2015, from
 the University of Virginia, Geospatial
 and Statistical Data Center:
<http://mapserver.lib.virginia.edu/>








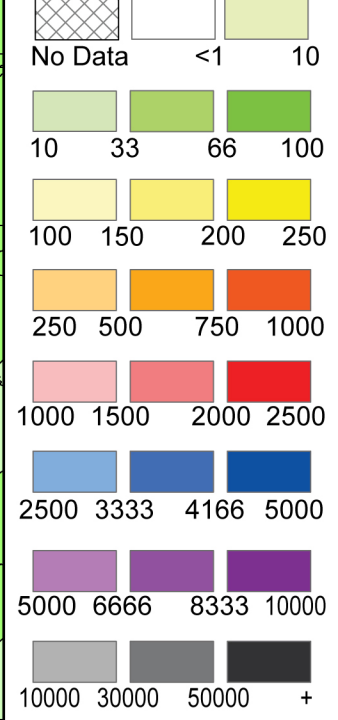
1830 Census

 Native Am. in Co.

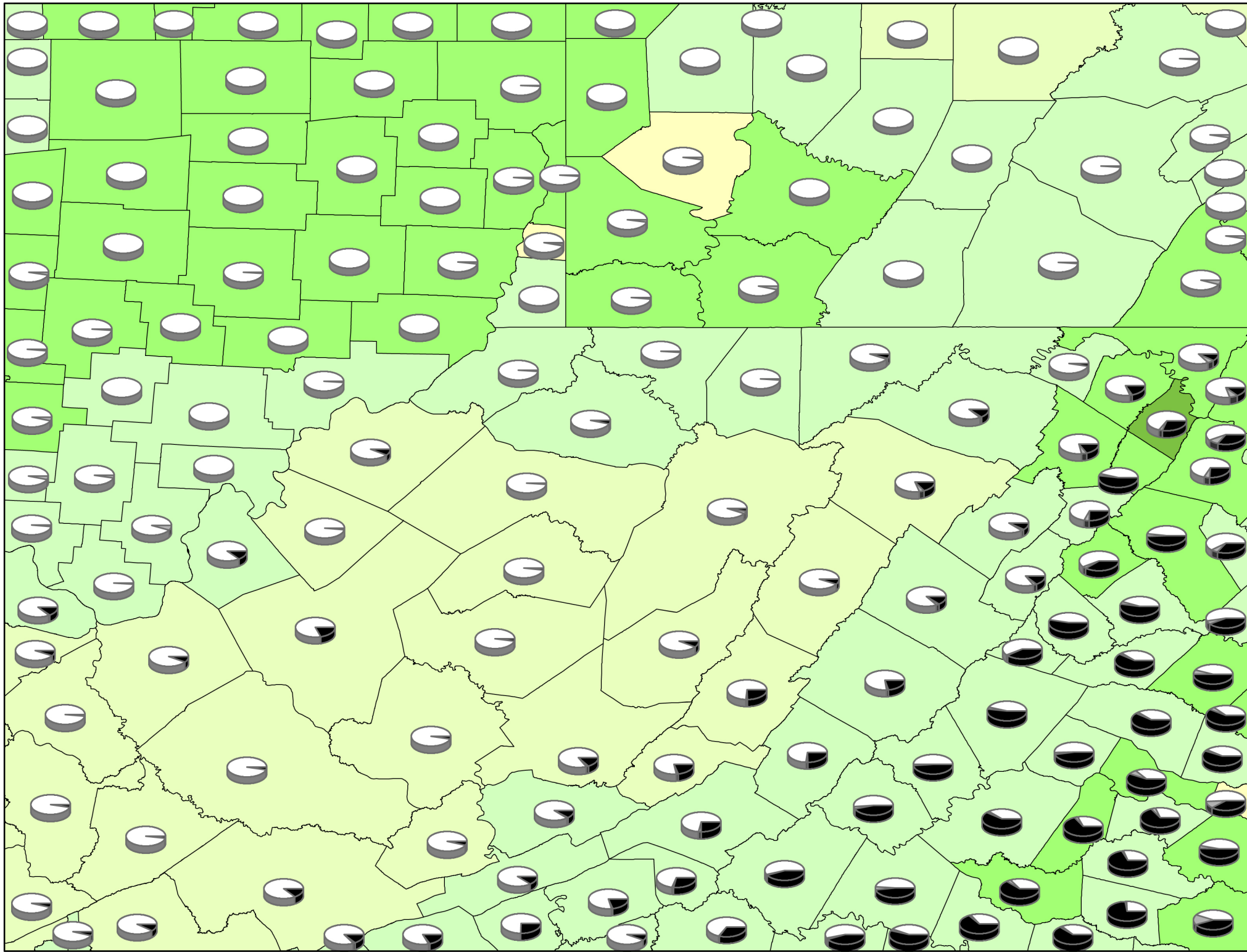
Race

-  % White
-  % Free Colored
-  % Slaves

Pop. Density per sq. mile




Map designed by Isaac J. Emrick, PhD
 Data collected from Historical Census Browser. Retrieved 08/30/2015, from the University of Virginia, Geospatial and Statistical Data Center:
<http://mapserver.lib.virginia.edu/>




1840 Census

 Native Am. in Co.




Race





 % White

 % Free Colored





 % Slaves


Pop. Density per sq. mile




 No Data  <1  10

 10  33  66  100





 100  150  200  250

 250  500  750  1000

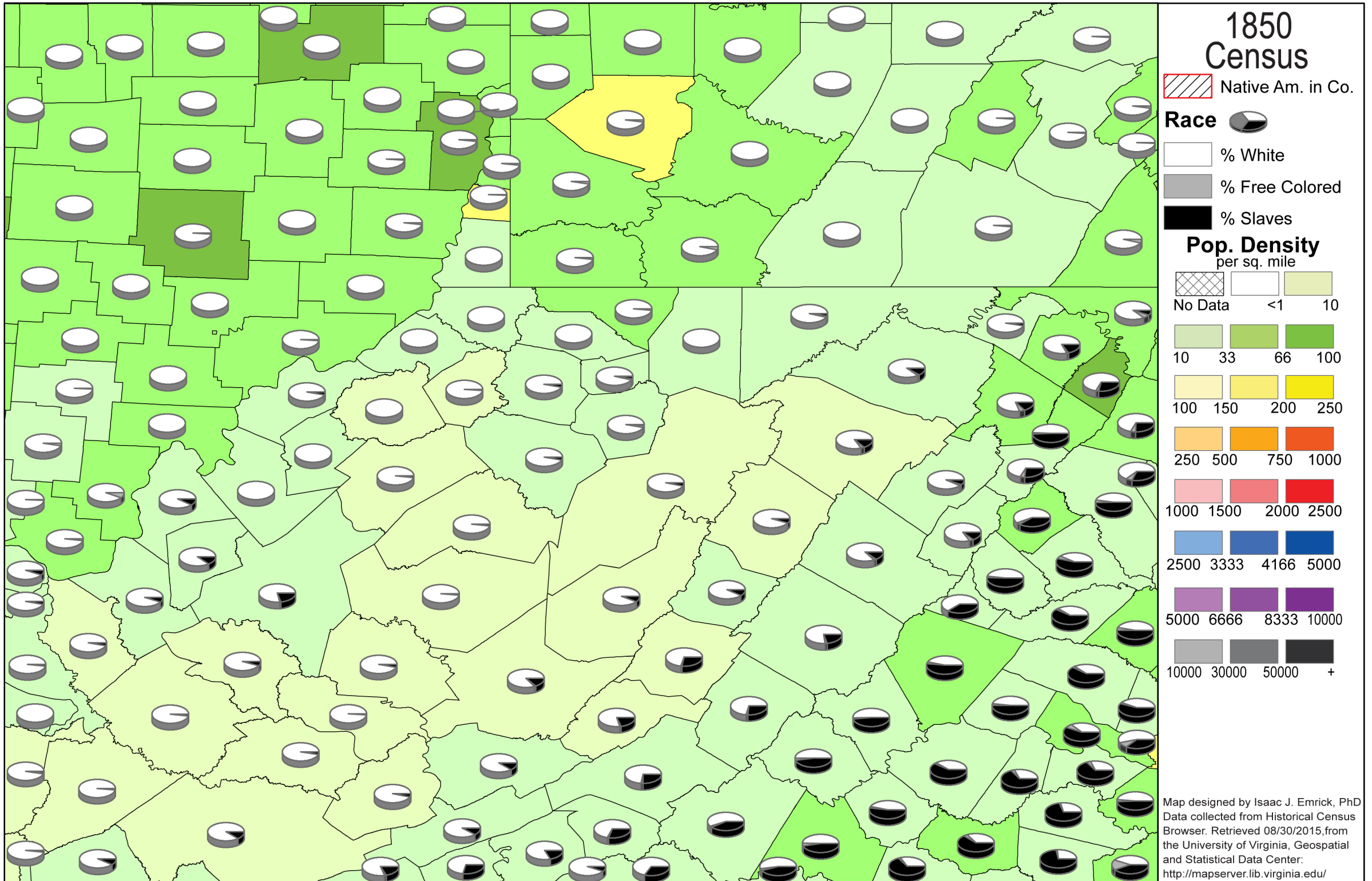
 1000  1500  2000  2500

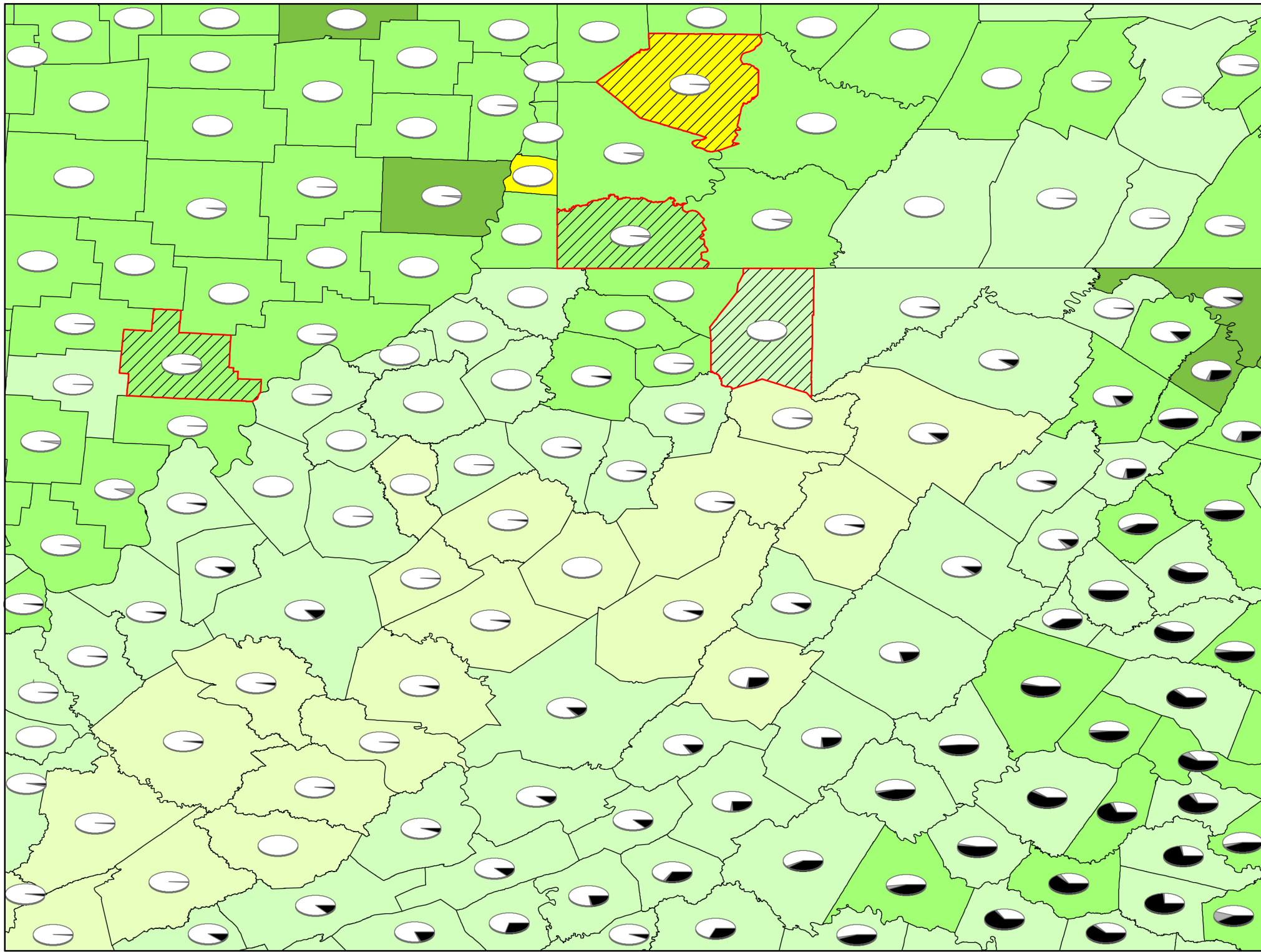
 2500  3333  4166  5000

 5000  6666  8333  10000


 10000  30000  50000  +

Map designed by Isaac J. Emrick, PhD
 Data collected from Historical Census
 Browser. Retrieved 08/30/2015, from
 the University of Virginia, Geospatial
 and Statistical Data Center:
<http://mapserver.lib.virginia.edu/>





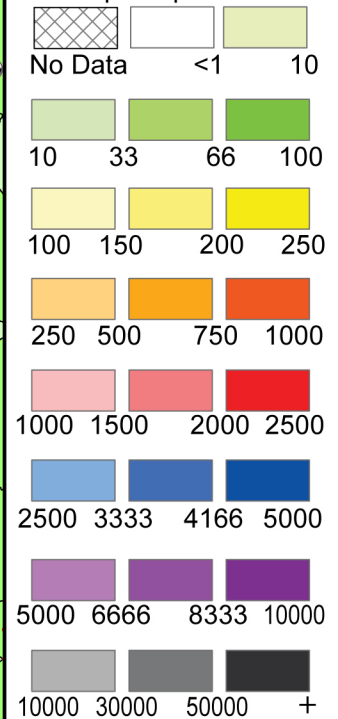
1860 Census

 Native Am. in Co.

Race

-  % Indian
-  % Half Breed
-  % Asian
-  % White
-  % Free Colored
-  % Slaves

Pop. Density per sq. mile



Map designed by Isaac J. Emrick, PhD
 Data collected from Historical Census
 Browser. Retrieved 08/30/2015, from
 the University of Virginia, Geospatial
 and Statistical Data Center:
<http://mapserver.lib.virginia.edu/>

